

USGS Library  
Reston, VA.  
Topo Archive



Produced by the United States Geological Survey 1986  
Revision by USDA Forest Service 2000

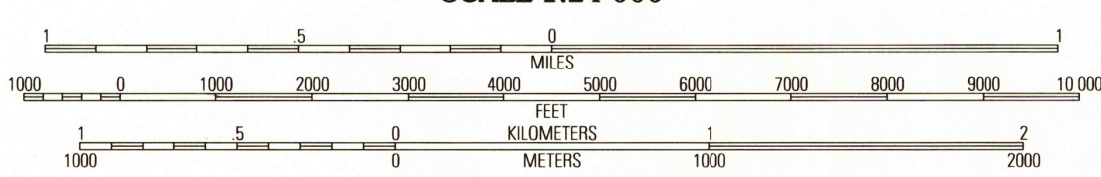
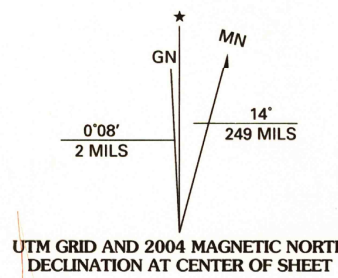
Topography compiled 1977. Planimetry derived from imagery taken 1998 and other sources. Public Land Survey System and survey control current as of 2003. Boundaries current as of 2000

North American Datum of 1927 (NAD 27). Projection and 10 000-foot ticks: Montana coordinate system, south zone (Lambert conformal conic); Blue 1000-meter Universal Transverse Mercator ticks, zone 12

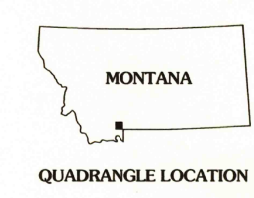
North American Datum of 1983 (NAD 83) is shown by dashed corner ticks. The values of the shift between NAD 27 and NAD 83 for 7.5-minute intersections are obtainable from National Geodetic Survey NADCON software

Non-National Forest System lands within the National Forest  
Inholdings may exist in other National or State reservations

This map is not a legal land line or ownership document. Public lands are subject to change and leasing, and may have access restrictions; check with local offices. Obtain permission before entering private lands  
Unsurveyed land net is not official



CONTOUR INTERVAL 40 FEET  
NATIONAL GEODETIC VERTICAL DATUM OF 1929  
TO CONVERT FROM FEET TO METERS, MULTIPLY BY 0.3048



1	2	3	1 Ousel Falls
			2 Lone Indian
4		5	3 Ramshorn
			4 Lincoln
			5 Big Horn
			6 Pika Point
6	7	8	7 Upper Tepee
			8 Divide Lake

- Interstate ..... 5  
U. S. .... 100  
State ..... 100  
County ..... 100  
National Forest, suitable for passenger cars ..... 100  
National Forest, suitable for high clearance vehicles ..... 100  
National Forest Trail ..... 384

- Primary highway .....  
Secondary highway .....  
Light-duty road .....  
Composition: Unspecified...  
Paved .....  
Gravel .....  
Dirt .....  
Unimproved; 4 wheel drive .....  
Trail .....  
Gate; Barrier.....

SUNSHINE POINT, MT  
2000  
45111-A2-TF-024  
NIMA 3774 II SW-SERIES V894

